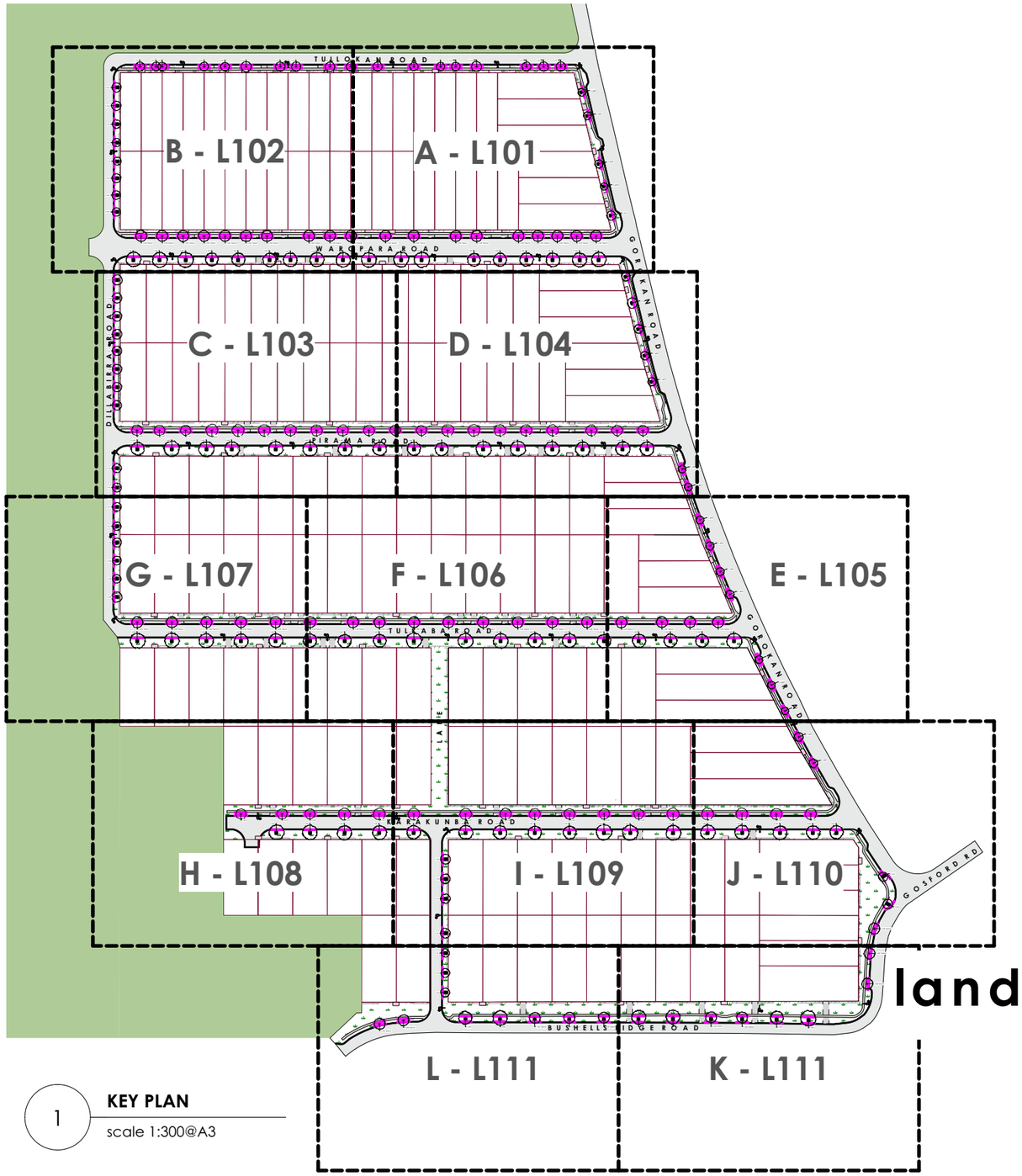

1 **KEY PLAN**
scale 1:300@A3

DRAWING REGISTER

DRAWING NUMBER	SHEET NAME	REV. No.	REV. DATE
9496.5 CC L000	COVER PAGE	B	9/4/20
12527.5 CC L101	LANDSCAPE PLAN	B	9/4/20
12527.5 CC L102	LANDSCAPE PLAN	B	9/4/20
12527.5 CC L103	LANDSCAPE PLAN	B	9/4/20
12527.5 CC L104	LANDSCAPE PLAN	B	9/4/20
12527.5 CC L105	LANDSCAPE PLAN	B	9/4/20
12527.5 CC L106	LANDSCAPE PLAN	B	9/4/20
12527.5 CC L107	LANDSCAPE PLAN	B	9/4/20
12527.5 CC L108	LANDSCAPE PLAN	B	9/4/20
12527.5 CC L109	LANDSCAPE PLAN	B	9/4/20
12527.5 CC L110	LANDSCAPE PLAN	B	9/4/20
12527.5 CC L111	LANDSCAPE PLAN	B	9/4/20
12527.5 CC L201	PLANT SCHEDULE / DETAILS	B	9/4/20
12527.5 CC L202	DETAILS	B	9/4/20
12527.5 CC L801	SPECIFICATION	B	9/4/20
12527.5 CC L802	SPECIFICATION	B	9/4/20
12527.5 CC L803	SPECIFICATION	B	9/4/20
12527.5 DA L901	SCHEDULE 1	B	9/4/20
12527.5 DA L902	SCHEDULE 2	B	9/4/20

north

landscape construction documentation

LAKE MACQUARIE CITY COUNCIL

WYEE WEST SUBDIVISION - STREET TREES/VERGE TURF

CNR BUSHELLS RIDGE ROAD AND GOROKAN ROAD, WYEE WEST

DRAFT - 9/4/20

terras
landscape architects

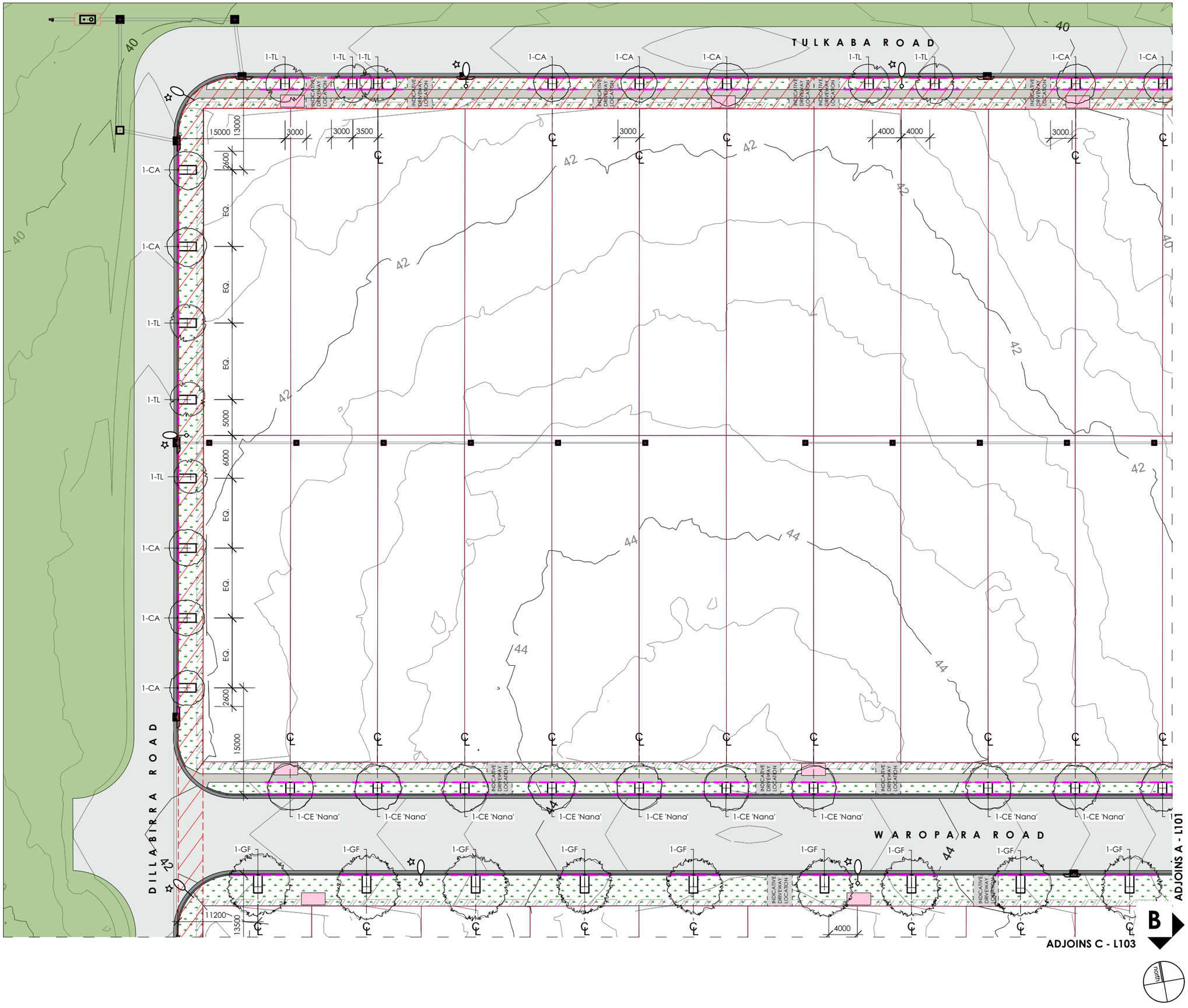

NEW TREE
GF - *GLOCHIDION FERDINANDI*

NEW TREE
CE - *CORYMBIA EXIMA 'NANA'*

NEW TREE
CF - *CORYMBIA FICIFOLIA*

NEW TREE
TL - *TRISTANIOPSIS LAURINA*

NEW TREE
CA - *CUPANIOPSIS ANACARDIOIDES*

NEW TREE
AH - *ANGOPHORA HISPIDA*

TIMBER EDGE & TREE GUARD
REFER DETAIL

ROOT CONTROL BARRIER
REFER TO SPEC.

LAMPPOST ELEC. ENGINEER'S SPEC.

NBN PIT TO ELEC. ENGINEER'S SPEC.

INDICATIVE EXISTING DRIVEWAY LOCATION - TBC

PEDESTRIAN PAVEMENT TO ENGINEER'S SPECIFICATION

NEW TURF OVER 100MM TOPSOIL. REFER TO SPEC.

ROAD VERGE EXISTING VEGETATION

BUSHFIRE ASSET PROTECTION ZONE TO BE MANAGED AS PER BUSHFIRE CONSULTANTS REPORT. IN GENERAL MAINTAIN A MIN. 2M CANOPY SEPERATION. NO TREE WITHIN 2M OF A ROOFLINE. TREES SHOULD HAVE LOWER LIMBS REMOVED UP TO A HEIGHT OF 2M ABOVE THE GROUND.

NOTE:
TYPICALLY 1 X TREE PER ALLOTMENT.
TREES TO BE CENTRED TO ALLOTMENT

EXCEPT
- NARROW LOTS TREES CENTRED TO BOUNDARY TO ALLOW SPACE FOR FUTURE DRIVEWAY
- TREES TO BE SET 3M OFF EXISTING DRIVEWAYS
- TREES TO BE SET 4M FROM CENTRE OF LIGHT POLE
- TREES TO BE SET 2M FROM STORMWATER INLETS

WHERE POSSIBLE RETAIN SIGNIFICANT EXISTING TREES.

REV	DATE	COMMENTS
B	9/4/20	90% ISSUE FOR CC
A	27/2/20	Concept Design

PROJECT:
WYEE WEST SUBDIVISION - STREET TREES/VERGE TURF

DRAWING:
LANDSCAPE PLAN

SITE:
CNR BUSHELLS RIDGE ROAD AND GOROKAN ROAD, WYEE WEST

CLIENT:
LAKE MACQUARIE CITY COUNCIL

WORK TO FIGURED DIMENSIONS IN PREFERENCE TO SCALE. CHECK DIMENSIONS, LEVELS ON SITE PRIOR TO ORDERING MATERIALS OR COMPLETION OF WORKSHOP DRAWINGS
12527.55 Wyee Subdivision - WD.vwx 9/4/20

DRAWN: AP / PW
DATE: 09.04.20
SCALE: 1.500@A3

JOB NUMBER: 12527.5
PHASE: CC
DWG No: L102
REV: B

DRAFT - 9/4/20

terras landscape architects
412 KING STREET NEWCASTLE NSW AUSTRALIA 2300
TERRAS.COM.AU PH: 49 294 926 FAX: 49 263 069

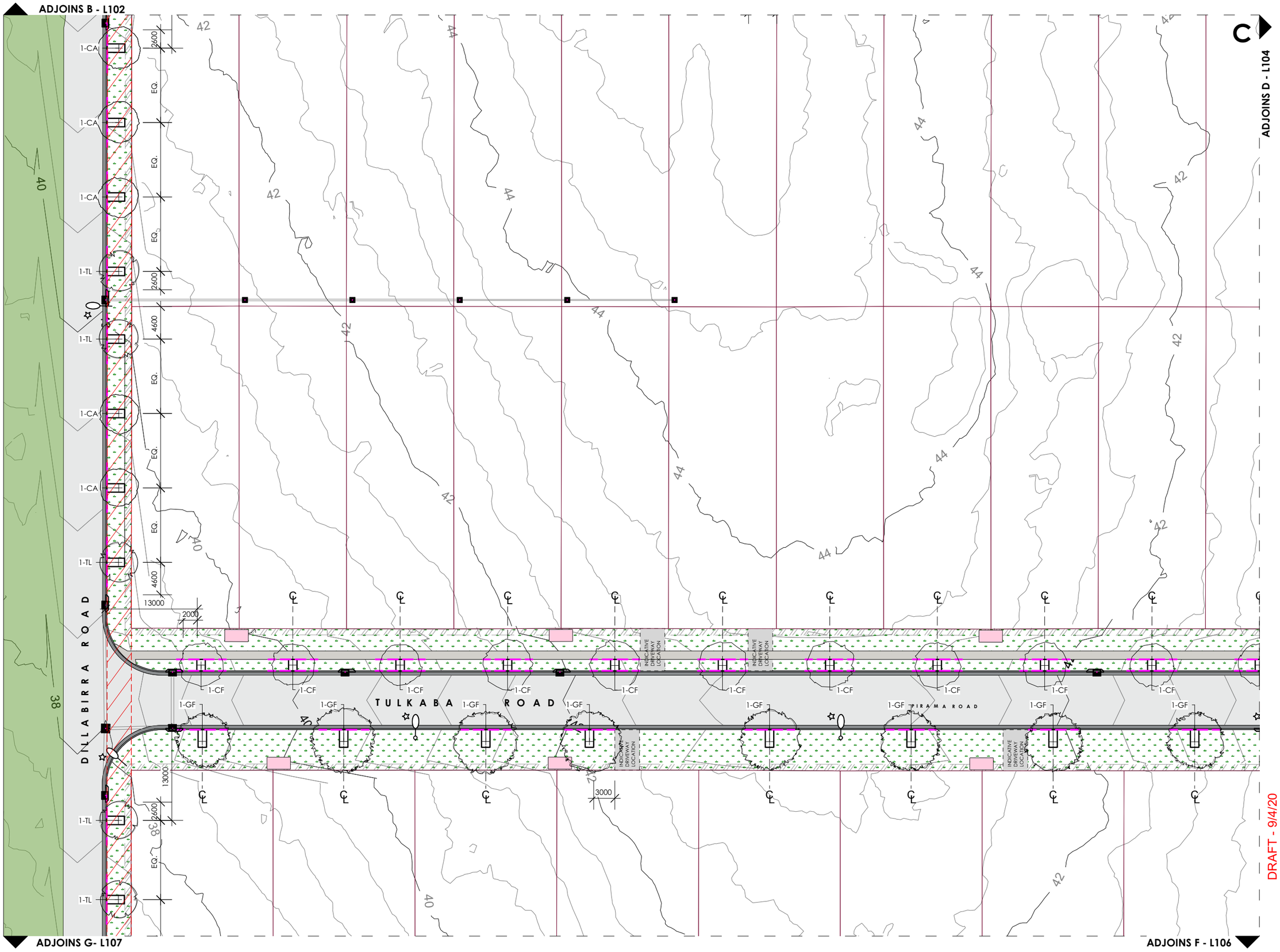

NEW TREE
GF - *GLOCHIDION FERDINANDI*

NEW TREE
CE - *CORYMBIA EXIMA 'NANA'*

NEW TREE
CF - *CORYMBIA FICIFOLIA*

NEW TREE
TL - *TRISTANIOPSIS LAURINA*

NEW TREE
CA - *CUPANIOPSIS ANACARDIOIDES*

NEW TREE
AH - *ANGOPHORA HISPIDA*

TIMBER EDGE & TREE GUARD
REFER DETAIL

ROOT CONTROL BARRIER
REFER TO SPEC.

LAMPPOST ELEC. ENGINEER'S SPEC.

NBN PIT TO ELEC. ENGINEER'S SPEC.

INDICATIVE EXISTING DRIVEWAY LOCATION - TBC

PEDESTRIAN PAVEMENT TO ENGINEER'S SPECIFICATION

NEW TURF OVER 100MM TOPSOIL. REFER TO SPEC.

ROAD VERGE EXISTING VEGETATION

BUSHFIRE ASSET PROTECTION ZONE TO BE MANAGED AS PER BUSHFIRE CONSULTANTS REPORT. IN GENERAL MAINTAIN A MIN. 2M CANOPY SEPERATION. NO TREE WITHIN 2M OF A ROOFLINE. TREES SHOULD HAVE LOWER LIMBS REMOVED UP TO A HEIGHT OF 2M ABOVE THE GROUND.

NOTE:
TYPICALLY 1 X TREE PER ALLOTMENT.
TREES TO BE CENTRED TO ALLOTMENT

EXCEPT
- NARROW LOTS TREES CENTRED TO BOUNDARY TO ALLOW SPACE FOR FUTURE DRIVEWAY
- TREES TO BE SET 3M OFF EXISTING DRIVEWAYS
- TREES TO BE SET 4M FROM CENTRE OF LIGHT POLE
- TREES TO BE SET 2M FROM STORMWATER INLETS

WHERE POSSIBLE RETAIN SIGNIFICANT EXISTING TREES.

REV	DATE	COMMENTS
B	9/4/20	90% ISSUE FOR CC
A	27/2/20	Concept Design

PROJECT:
WYEE WEST SUBDIVISION - STREET TREES/VERGE TURF

DRAWING:
LANDSCAPE PLAN

SITE:
CNR BUSHELLS RIDGE ROAD AND GOROKAN ROAD, WYEE WEST

CLIENT:
LAKE MACQUARIE CITY COUNCIL

WORK TO FIGURED DIMENSIONS IN PREFERENCE TO SCALE. CHECK DIMENSIONS, LEVELS ON SITE PRIOR TO ORDERING MATERIALS OR COMPLETION OF WORKSHOP DRAWINGS
12527.55 Wyee Subdivision - WD.vwx 9/4/20

DRAWN: AP / PW
DATE: 09.04.20
SCALE: 1.500@A3

JOB NUMBER: 12527.5
PHASE: CC
DWG No: L103
REV: B

DRAFT - 9/4/20

terras landscape architects
412 KING STREET NEWCASTLE NSW AUSTRALIA 2300
TERRAS.COM.AU PH: 49 294 926 FAX: 49 263 069

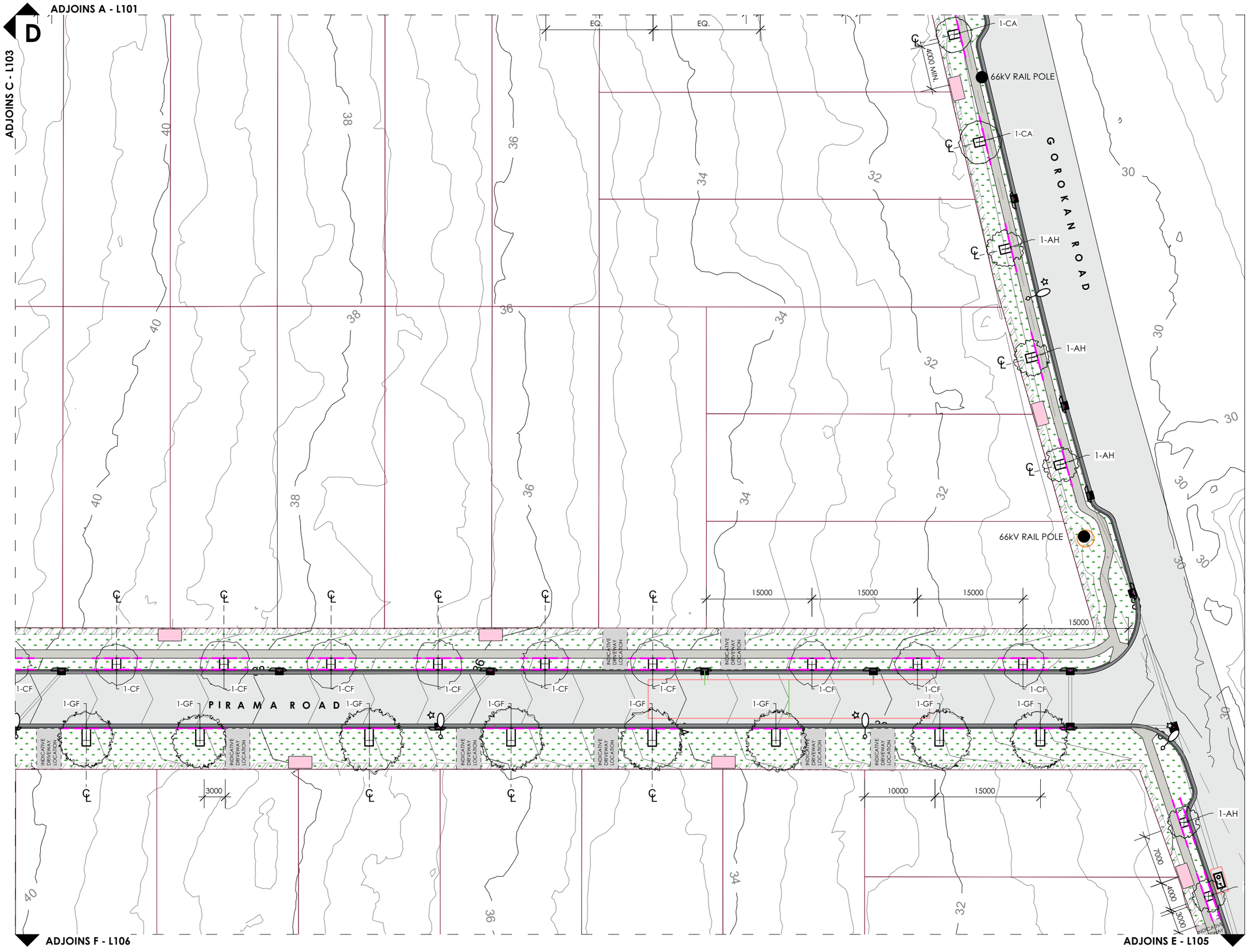

NEW TREE
GF - *GLOCHIDION FERDINANDI*

NEW TREE
CE - *CORYMBIA EXIMA 'NANA'*

NEW TREE
CF - *CORYMBIA FICIFOLIA*

NEW TREE
TL - *TRISTANIOPSIS LAURINA*

NEW TREE
CA - *CUPANIOPSIS ANACARDIOIDES*

NEW TREE
AH - *ANGOPHORA HISPIDA*

TIMBER EDGE & TREE GUARD
REFER DETAIL

ROOT CONTROL BARRIER
REFER TO SPEC.

LAMPPOST ELEC. ENGINEER'S SPEC.

NBN PIT TO ELEC. ENGINEER'S SPEC.

INDICATIVE EXISTING DRIVEWAY LOCATION - TBC

PEDESTRIAN PAVEMENT TO ENGINEER'S SPECIFICATION

NEW TURF OVER 100MM TOPSOIL. REFER TO SPEC.

ROAD VERGE EXISTING VEGETATION

BUSHFIRE ASSET PROTECTION ZONE TO BE MANAGED AS PER BUSHFIRE CONSULTANTS REPORT. IN GENERAL MAINTAIN A MIN. 2M CANOPY SEPERATION. NO TREE WITHIN 2M OF A ROOFLINE. TREES SHOULD HAVE LOWER LIMBS REMOVED UP TO A HEIGHT OF 2M ABOVE THE GROUND.

NOTE:
TYPICALLY 1 X TREE PER ALLOTMENT.
TREES TO BE CENTRED TO ALLOTMENT

EXCEPT
- NARROW LOTS TREES CENTRED TO BOUNDARY TO ALLOW SPACE FOR FUTURE DRIVEWAY
- TREES TO BE SET 3M OFF EXISTING DRIVEWAYS
- TREES TO BE SET 4M FROM CENTRE OF LIGHT POLE
- TREES TO BE SET 2M FROM STORMWATER INLETS

WHERE POSSIBLE RETAIN SIGNIFICANT EXISTING TREES.

REV	DATE	COMMENTS
B	9/4/20	90% ISSUE FOR CC
A	27/2/20	Concept Design

PROJECT:
WYEE WEST SUBDIVISION - STREET TREES/VERGE TURF

DRAWING:
LANDSCAPE PLAN

SITE:
CNR BUSHELLS RIDGE ROAD AND GOROKAN ROAD, WYEE WEST

CLIENT:
LAKE MACQUARIE CITY COUNCIL

WORK TO FIGURED DIMENSIONS IN PREFERENCE TO SCALE. CHECK DIMENSIONS, LEVELS ON SITE PRIOR TO ORDERING MATERIALS OR COMPLETION OF WORKSHOP DRAWINGS
12527.55 Wyee Subdivision - WD.vwx 9/4/20

DRAWN: AP / PW
DATE: 09.04.20
SCALE: 1.500@A3

JOB NUMBER: 12527.5
PHASE: CC
DWG No: L104
REV: B

DRAFT - 9/4/20

terras landscape architects
412 KING STREET NEWCASTLE NSW AUSTRALIA 2300
TERRAS.COM.AU PH: 49 294 926 FAX: 49 263 069

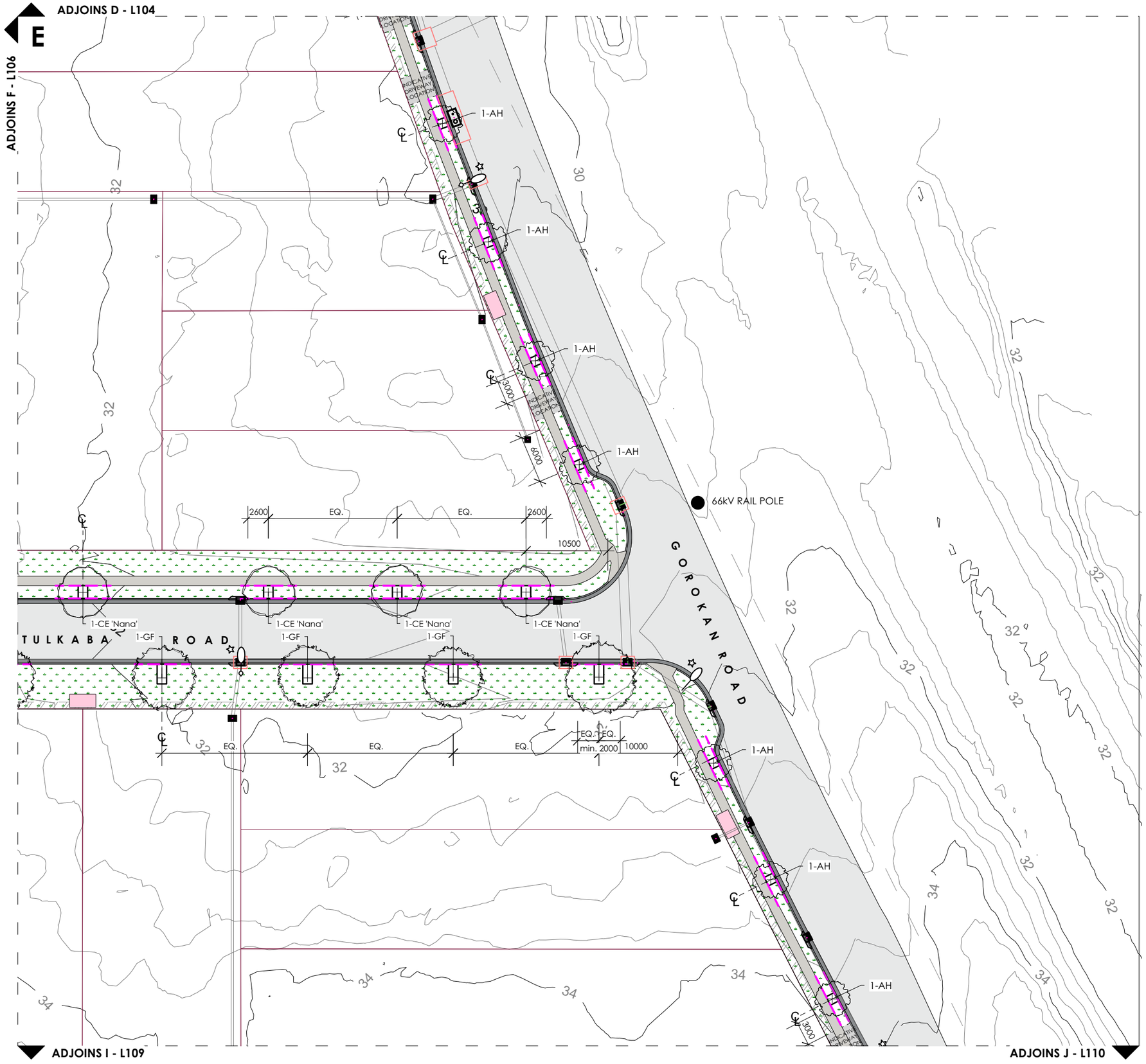

NEW TREE
GF - *GLOCHIDION FERDINANDI*

NEW TREE
CE - *CORYMBIA EXIMA 'NANA'*

NEW TREE
CF - *CORYMBIA FICIFOLIA*

NEW TREE
TL - *TRISTANIOPSIS LAURINA*

NEW TREE
CA - *CUPANIOPSIS ANACARDIOIDES*

NEW TREE
AH - *ANGOPHORA HISPIDA*

TIMBER EDGE & TREE GUARD
REFER DETAIL

ROOT CONTROL BARRIER
REFER TO SPEC.

LAMPPOST ELEC. ENGINEER'S SPEC.

NBN PIT TO ELEC. ENGINEER'S SPEC.

INDICATIVE EXISTING DRIVEWAY LOCATION - TBC

PEDESTRIAN PAVEMENT TO ENGINEER'S SPECIFICATION

NEW TURF OVER 100MM TOPSOIL. REFER TO SPEC.

ROAD VERGE EXISTING VEGETATION

BUSHFIRE ASSET PROTECTION ZONE TO BE MANAGED AS PER BUSHFIRE CONSULTANTS REPORT. IN GENERAL MAINTAIN A MIN. 2M CANOPY SEPERATION. NO TREE WITHIN 2M OF A ROOFLINE. TREES SHOULD HAVE LOWER LIMBS REMOVED UP TO A HEIGHT OF 2M ABOVE THE GROUND.

NOTE:
TYPICALLY 1 X TREE PER ALLOTMENT.
TREES TO BE CENTRED TO ALLOTMENT

EXCEPT
- NARROW LOTS TREES CENTRED TO BOUNDARY TO ALLOW SPACE FOR FUTURE DRIVEWAY
- TREES TO BE SET 3M OFF EXISTING DRIVEWAYS
- TREES TO BE SET 4M FROM CENTRE OF LIGHT POLE
- TREES TO BE SET 2M FROM STORMWATER INLETS

WHERE POSSIBLE RETAIN SIGNIFICANT EXISTING TREES.

REV	DATE	COMMENTS
B	9/4/20	90% ISSUE FOR CC
A	27/2/20	Concept Design

PROJECT:
WYEE WEST SUBDIVISION - STREET TREES/VERGE TURF

DRAWING:
LANDSCAPE PLAN

SITE:
CNR BUSHELLS RIDGE ROAD AND GOROKAN ROAD, WYEE WEST

CLIENT:
LAKE MACQUARIE CITY COUNCIL

WORK TO FIGURED DIMENSIONS IN PREFERENCE TO SCALE. CHECK DIMENSIONS, LEVELS ON SITE PRIOR TO ORDERING MATERIALS OR COMPLETION OF WORKSHOP DRAWINGS
12527.55 Wyee Subdivision - WD.vwx 9/4/20

DRAWN: AP / PW
DATE: 09.04.20
SCALE: 1.500@A3

JOB NUMBER: **12527.5**
PHASE: **CC**
DWG No: **L105**
REV: **B**

DRAFT - 9/4/20

north

terras landscape architects
412 KING STREET NEWCASTLE NSW AUSTRALIA 2300
TERRAS.COM.AU PH: 49 294 926 FAX: 49 263 069

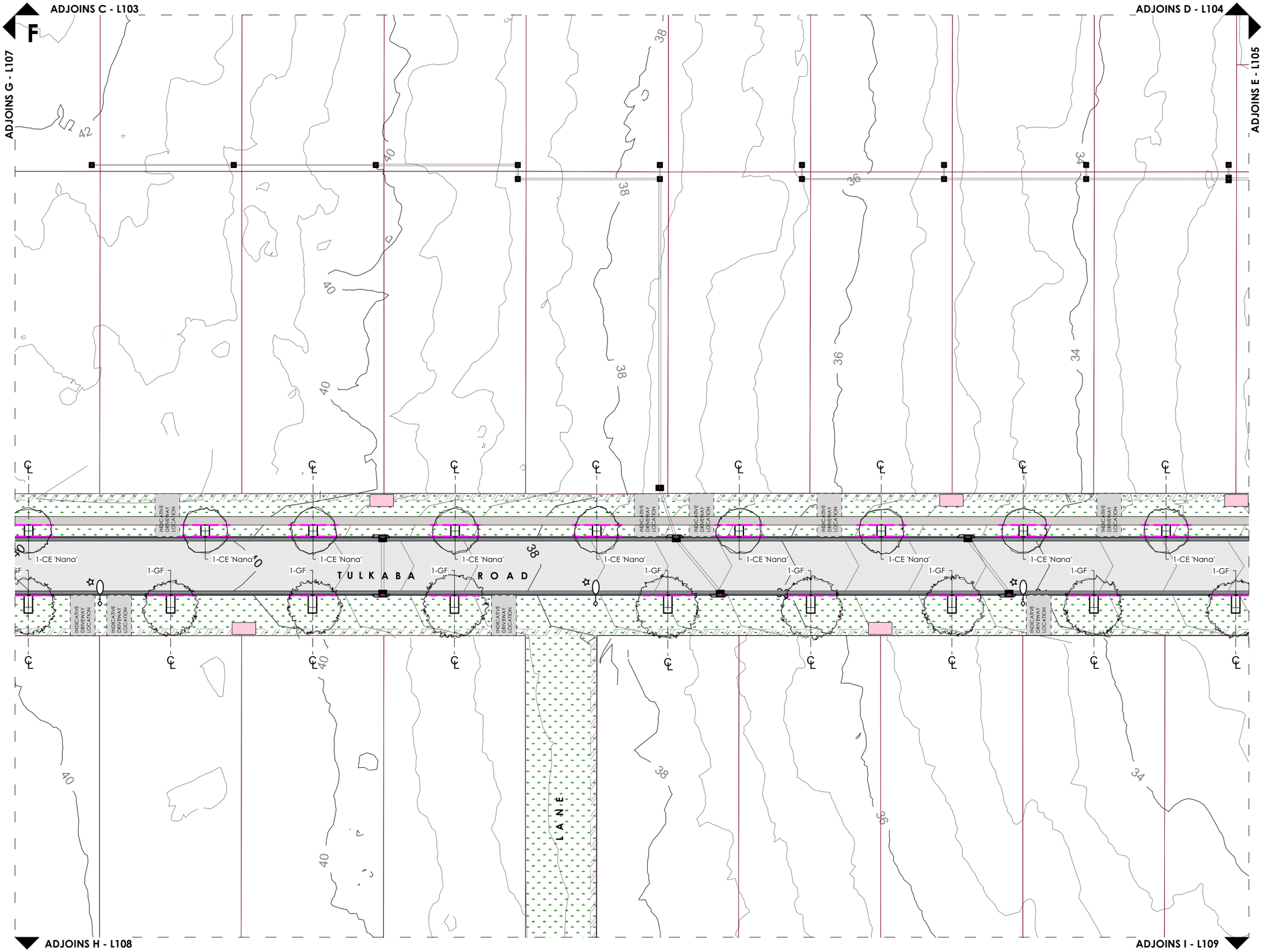

NEW TREE
GF - *GLOCHIDION FERDINANDI*

NEW TREE
CE - *CORYMBIA EXIMA 'NANA'*

NEW TREE
CF - *CORYMBIA FICIFOLIA*

NEW TREE
TL - *TRISTANIOPSIS LAURINA*

NEW TREE
CA - *CUPANIOPSIS ANACARDIOIDES*

NEW TREE
AH - *ANGOPHORA HISPIDA*

TIMBER EDGE & TREE GUARD
REFER DETAIL

ROOT CONTROL BARRIER
REFER TO SPEC.

LAMPPOST ELEC. ENGINEER'S SPEC.

NBN PIT TO ELEC. ENGINEER'S SPEC.

INDICATIVE EXISTING DRIVEWAY LOCATION - TBC

PEDESTRIAN PAVEMENT TO ENGINEER'S SPECIFICATION

NEW TURF OVER 100MM TOPSOIL. REFER TO SPEC.

ROAD VERGE EXISTING VEGETATION

BUSHFIRE ASSET PROTECTION ZONE TO BE MANAGED AS PER BUSHFIRE CONSULTANTS REPORT. IN GENERAL MAINTAIN A MIN. 2M CANOPY SEPERATION. NO TREE WITHIN 2M OF A ROOFLINE. TREES SHOULD HAVE LOWER LIMBS REMOVED UP TO A HEIGHT OF 2M ABOVE THE GROUND.

NOTE:
TYPICALLY 1 X TREE PER ALLOTMENT.
TREES TO BE CENTRED TO ALLOTMENT

EXCEPT
- NARROW LOTS TREES CENTRED TO BOUNDARY TO ALLOW SPACE FOR FUTURE DRIVEWAY
- TREES TO BE SET 3M OFF EXISTING DRIVEWAYS
- TREES TO BE SET 4M FROM CENTRE OF LIGHT POLE
- TREES TO BE SET 2M FROM STORMWATER INLETS

WHERE POSSIBLE RETAIN SIGNIFICANT EXISTING TREES.

REV	DATE	COMMENTS
B	9/4/20	90% ISSUE FOR CC
A	27/2/20	Concept Design

PROJECT:
WYEE WEST SUBDIVISION - STREET TREES/VERGE TURF

DRAWING:
LANDSCAPE PLAN

SITE:
CNR BUSHELLS RIDGE ROAD AND GOROKAN ROAD, WYEE WEST

CLIENT:
LAKE MACQUARIE CITY COUNCIL

WORK TO FIGURED DIMENSIONS IN PREFERENCE TO SCALE. CHECK DIMENSIONS, LEVELS ON SITE PRIOR TO ORDERING MATERIALS OR COMPLETION OF WORKSHOP DRAWINGS
12527.55 Wyee Subdivision - WD.vwx 9/4/20

DRAWN: AP / PW
DATE: 09.04.20
SCALE: 1.500@A3

JOB NUMBER: 12527.5
PHASE: CC
DWG No: L106
REV: B

DRAFT - 9/4/20

terras landscape architects
412 KING STREET NEWCASTLE NSW AUSTRALIA 2300
TERRAS.COM.AU PH: 49 294 926 FAX: 49 263 069

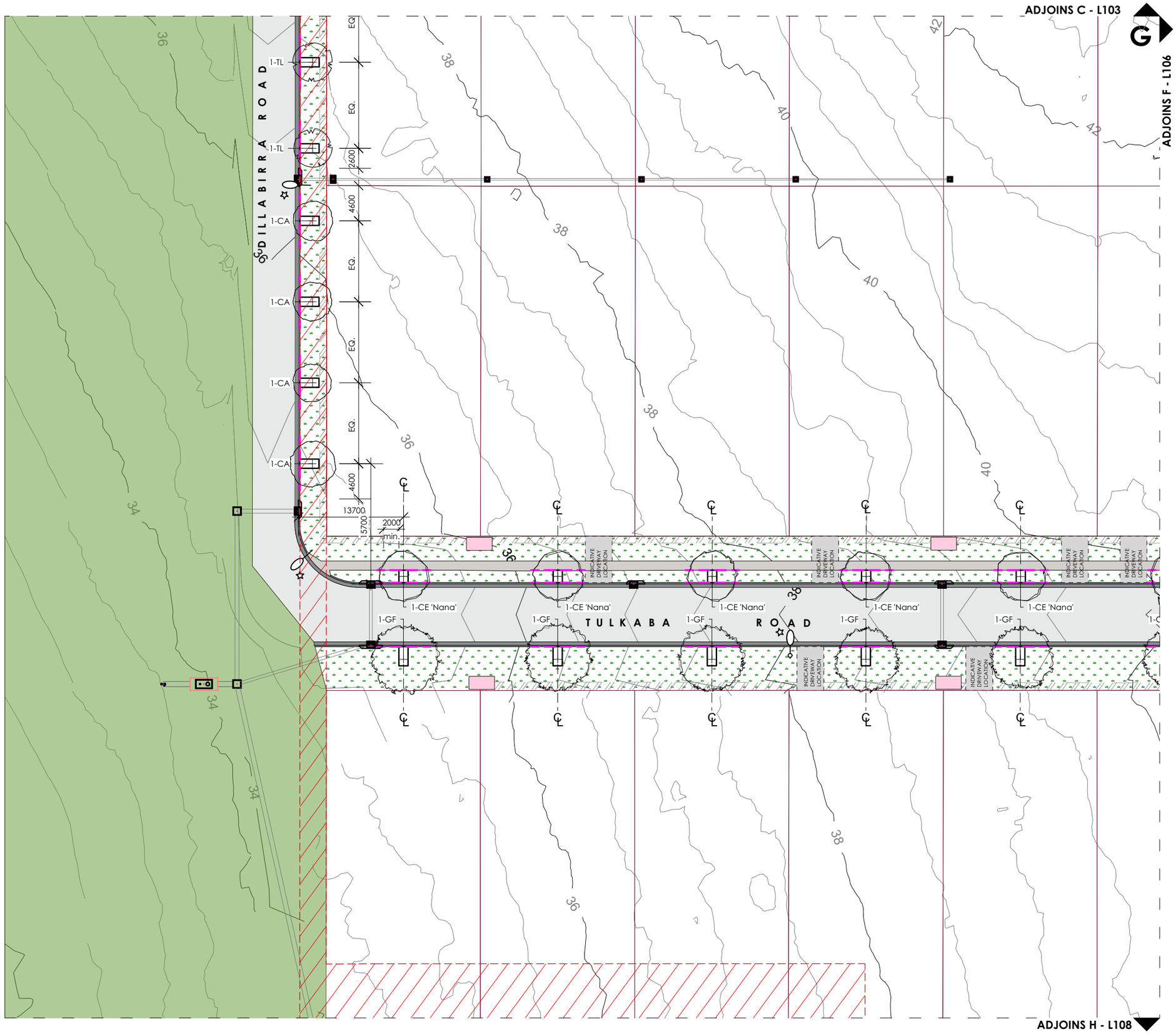

NEW TREE
GF - *GLOCHIDION FERDINANDI*

NEW TREE
CE - *CORYMBIA EXIMA 'NANA'*

NEW TREE
CF - *CORYMBIA FICIFOLIA*

NEW TREE
TL - *TRISTANIOPSIS LAURINA*

NEW TREE
CA - *CUPANIOPSIS ANACARDIOIDES*

NEW TREE
AH - *ANGOPHORA HISPIDA*

TIMBER EDGE & TREE GUARD
REFER DETAIL

ROOT CONTROL BARRIER
REFER TO SPEC.

LAMPPOST ELEC. ENGINEER'S SPEC.

NBN PIT TO ELEC. ENGINEER'S SPEC.

INDICATIVE EXISTING DRIVEWAY LOCATION - TBC

PEDESTRIAN PAVEMENT TO ENGINEER'S SPECIFICATION

NEW TURF OVER 100MM TOPSOIL. REFER TO SPEC.

ROAD VERGE EXISTING VEGETATION

BUSHFIRE ASSET PROTECTION ZONE TO BE MANAGED AS PER BUSHFIRE CONSULTANTS REPORT. IN GENERAL MAINTAIN A MIN. 2M CANOPY SEPERATION. NO TREE WITHIN 2M OF A ROOFLINE. TREES SHOULD HAVE LOWER LIMBS REMOVED UP TO A HEIGHT OF 2M ABOVE THE GROUND.

NOTE:
TYPICALLY 1 X TREE PER ALLOTMENT.
TREES TO BE CENTRED TO ALLOTMENT

EXCEPT
- NARROW LOTS TREES CENTRED TO BOUNDARY TO ALLOW SPACE FOR FUTURE DRIVEWAY
- TREES TO BE SET 3M OFF EXISTING DRIVEWAYS
- TREES TO BE SET 4M FROM CENTRE OF LIGHT POLE
- TREES TO BE SET 2M FROM STORMWATER INLETS

WHERE POSSIBLE RETAIN SIGNIFICANT EXISTING TREES.

REV	DATE	COMMENTS
B	9/4/20	90% ISSUE FOR CC
A	27/2/20	Concept Design

PROJECT:
WYEE WEST SUBDIVISION - STREET TREES/VERGE TURF

DRAWING:
LANDSCAPE PLAN

SITE:
CNR BUSHELLS RIDGE ROAD AND GOROKAN ROAD, WYEE WEST

CLIENT:
LAKE MACQUARIE CITY COUNCIL

WORK TO FIGURED DIMENSIONS IN PREFERENCE TO SCALE. CHECK DIMENSIONS, LEVELS ON SITE PRIOR TO ORDERING MATERIALS OR COMPLETION OF WORKSHOP DRAWINGS
12527.55 Wyee Subdivision - WD.vwx 9/4/20

DRAFT - 9/4/20

DRAWN:	DATE:	SCALE:
AP / PW	09.04.20	1.500@A3

JOB NUMBER:	PHASE:	DWG No:	REV:
12527.5	CC	L107	B

north

terras landscape architects
412 KING STREET NEWCASTLE NSW AUSTRALIA 2300
TERRAS.COM.AU PH: 49 294 926 FAX: 49 263 069

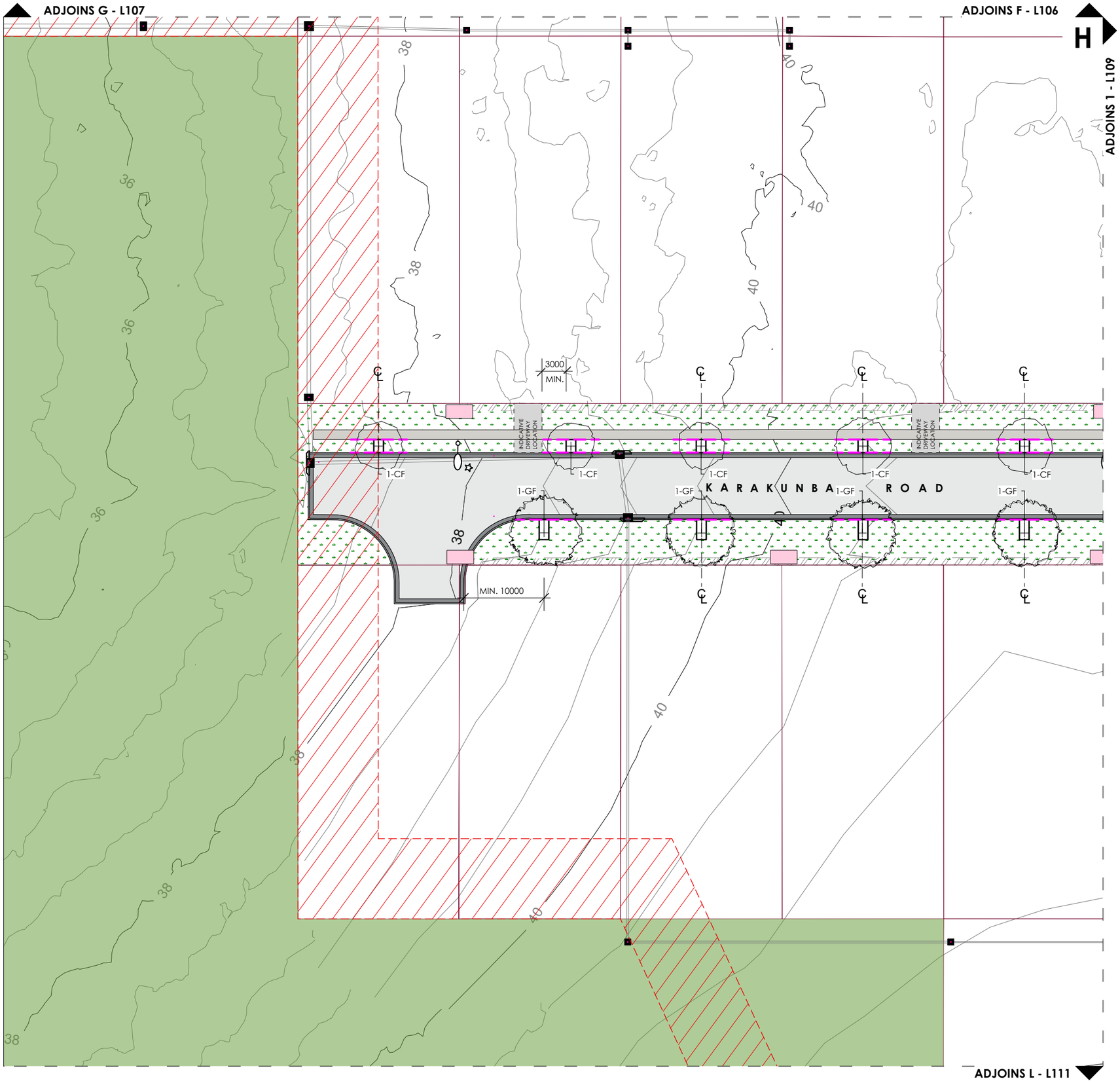

NEW TREE
GF - *GLOCHIDION FERDINANDI*

NEW TREE
CE - *CORYMBIA EXIMA 'NANA'*

NEW TREE
CF - *CORYMBIA FICIFOLIA*

NEW TREE
TL - *TRISTANIOPSIS LAURINA*

NEW TREE
CA - *CUPANIOPSIS ANACARDIOIDES*

NEW TREE
AH - *ANGOPHORA HISPIDA*

TIMBER EDGE & TREE GUARD
REFER DETAIL

ROOT CONTROL BARRIER
REFER TO SPEC.

LAMPPOST ELEC. ENGINEER'S SPEC.

NBN PIT TO ELEC. ENGINEER'S SPEC.

INDICATIVE EXISTING DRIVEWAY LOCATION - TBC

PEDESTRIAN PAVEMENT TO ENGINEER'S SPECIFICATION

NEW TURF OVER 100MM TOPSOIL. REFER TO SPEC.

ROAD VERGE EXISTING VEGETATION

BUSHFIRE ASSET PROTECTION ZONE TO BE MANAGED AS PER BUSHFIRE CONSULTANTS REPORT. IN GENERAL MAINTAIN A MIN. 2M CANOPY SEPERATION. NO TREE WITHIN 2M OF A ROOFLINE. TREES SHOULD HAVE LOWER LIMBS REMOVED UP TO A HEIGHT OF 2M ABOVE THE GROUND.

NOTE:
TYPICALLY 1 X TREE PER ALLOTMENT.
TREES TO BE CENTRED TO ALLOTMENT

EXCEPT
- NARROW LOTS TREES CENTRED TO BOUNDARY TO ALLOW SPACE FOR FUTURE DRIVEWAY
- TREES TO BE SET 3M OFF EXISTING DRIVEWAYS
- TREES TO BE SET 4M FROM CENTRE OF LIGHT POLE
- TREES TO BE SET 2M FROM STORMWATER INLETS

WHERE POSSIBLE RETAIN SIGNIFICANT EXISTING TREES.

REV	DATE	COMMENTS
B	9/4/20	90% ISSUE FOR CC
A	27/2/20	Concept Design

PROJECT:
WYEE WEST SUBDIVISION - STREET TREES/VERGE TURF

DRAWING:
LANDSCAPE PLAN

SITE:
CNR BUSHELLS RIDGE ROAD AND GOROKAN ROAD, WYEE WEST

CLIENT:
LAKE MACQUARIE CITY COUNCIL

WORK TO FIGURED DIMENSIONS IN PREFERENCE TO SCALE. CHECK DIMENSIONS, LEVELS ON SITE PRIOR TO ORDERING MATERIALS OR COMPLETION OF WORKSHOP DRAWINGS
12527.55 Wyee Subdivision - WD.vwx 9/4/20

DRAWN: AP / PW
DATE: 09.04.20
SCALE: 1.500@A3

JOB NUMBER: 12527.5
PHASE: CC
DWG No: L108
REV: B

DRAFT - 9/4/20

north

terras landscape architects
412 KING STREET NEWCASTLE NSW AUSTRALIA 2300
TERRAS.COM.AU PH: 49 294 926 FAX: 49 263 069

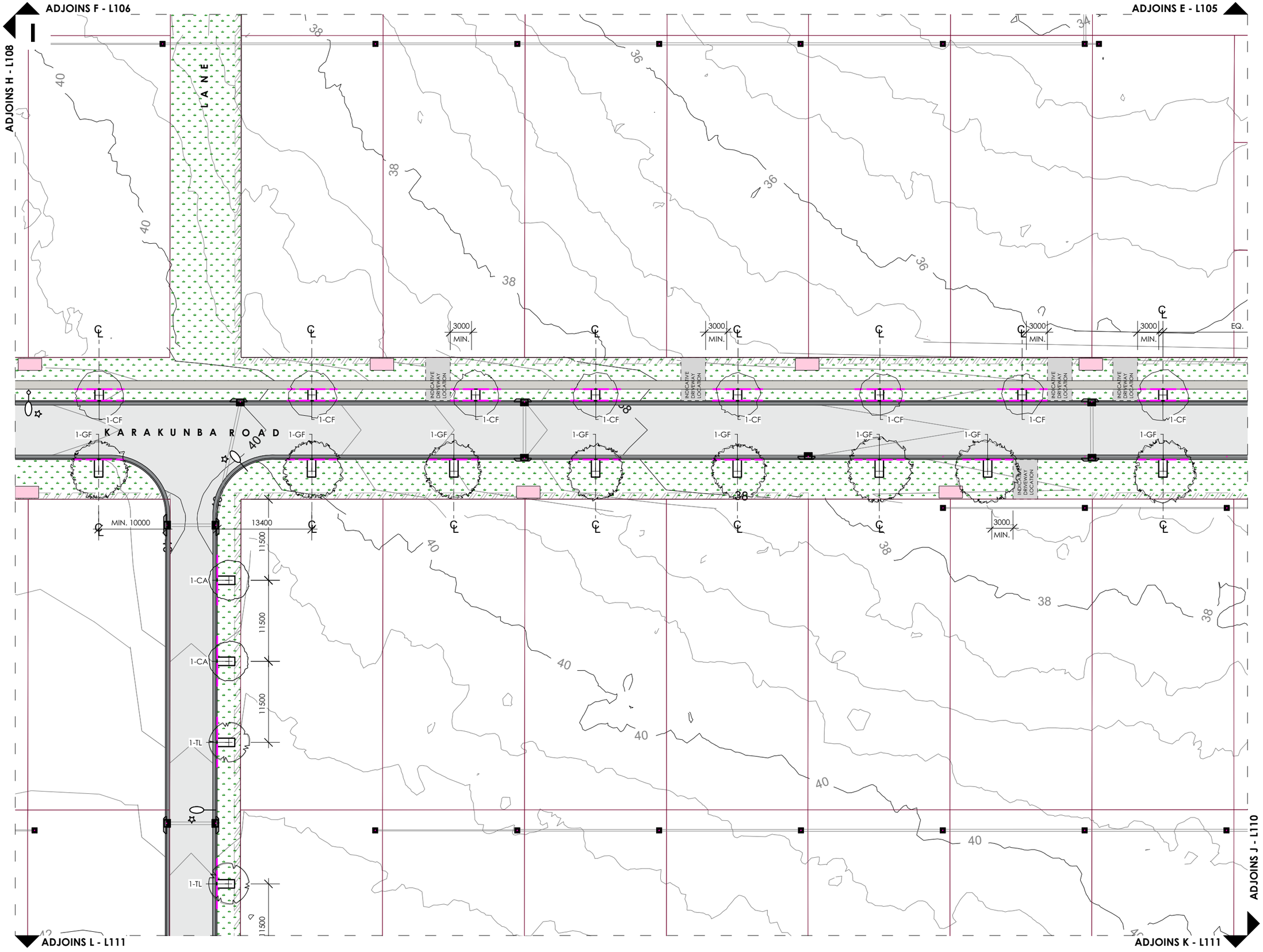

NEW TREE
GF - *GLOCHIDION FERDINANDI*

NEW TREE
CE - *CORYMBIA EXIMA 'NANA'*

NEW TREE
CF - *CORYMBIA FICIFOLIA*

NEW TREE
TL - *TRISTANIOPSIS LAURINA*

NEW TREE
CA - *CUPANIOPSIS ANACARDIOIDES*

NEW TREE
AH - *ANGOPHORA HISPIDA*

TIMBER EDGE & TREE GUARD
REFER DETAIL

ROOT CONTROL BARRIER
REFER TO SPEC.

LAMPPOST ELEC. ENGINEER'S SPEC.

NBN PIT TO ELEC. ENGINEER'S SPEC.

INDICATIVE EXISTING DRIVEWAY LOCATION - TBC

PEDESTRIAN PAVEMENT TO ENGINEER'S SPECIFICATION

NEW TURF OVER 100MM TOPSOIL. REFER TO SPEC.

ROAD VERGE EXISTING VEGETATION

BUSHFIRE ASSET PROTECTION ZONE TO BE MANAGED AS PER BUSHFIRE CONSULTANTS REPORT. IN GENERAL MAINTAIN A MIN. 2M CANOPY SEPERATION. NO TREE WITHIN 2M OF A ROOFLINE. TREES SHOULD HAVE LOWER LIMBS REMOVED UP TO A HEIGHT OF 2M ABOVE THE GROUND.

NOTE:
TYPICALLY 1 X TREE PER ALLOTMENT.
TREES TO BE CENTRED TO ALLOTMENT

EXCEPT
- NARROW LOTS TREES CENTRED TO BOUNDARY TO ALLOW SPACE FOR FUTURE DRIVEWAY
- TREES TO BE SET 3M OFF EXISTING DRIVEWAYS
- TREES TO BE SET 4M FROM CENTRE OF LIGHT POLE
- TREES TO BE SET 2M FROM STORMWATER INLETS

WHERE POSSIBLE RETAIN SIGNIFICANT EXISTING TREES.

REV	DATE	COMMENTS
B	9/4/20	90% ISSUE FOR CC
A	27/2/20	Concept Design

PROJECT:
WYEE WEST SUBDIVISION - STREET TREES/VERGE TURF

DRAWING:
LANDSCAPE PLAN

SITE:
CNR BUSHELLS RIDGE ROAD AND GOROKAN ROAD, WYEE WEST

CLIENT:
LAKE MACQUARIE CITY COUNCIL

WORK TO FIGURED DIMENSIONS IN PREFERENCE TO SCALE. CHECK DIMENSIONS, LEVELS ON SITE PRIOR TO ORDERING MATERIALS OR COMPLETION OF WORKSHOP DRAWINGS
12527.55 Wyee Subdivision - WD.vwx 9/4/20

DRAWN: AP / PW
DATE: 09.04.20
SCALE: 1.500@A3

JOB NUMBER: **12527.5**
PHASE: **CC**
DWG No: **L109**
REV: **B**

DRAFT - 9/4/20

terras landscape architects
412 KING STREET NEWCASTLE NSW AUSTRALIA 2300
TERRAS.COM.AU PH: 49 294 926 FAX: 49 263 069

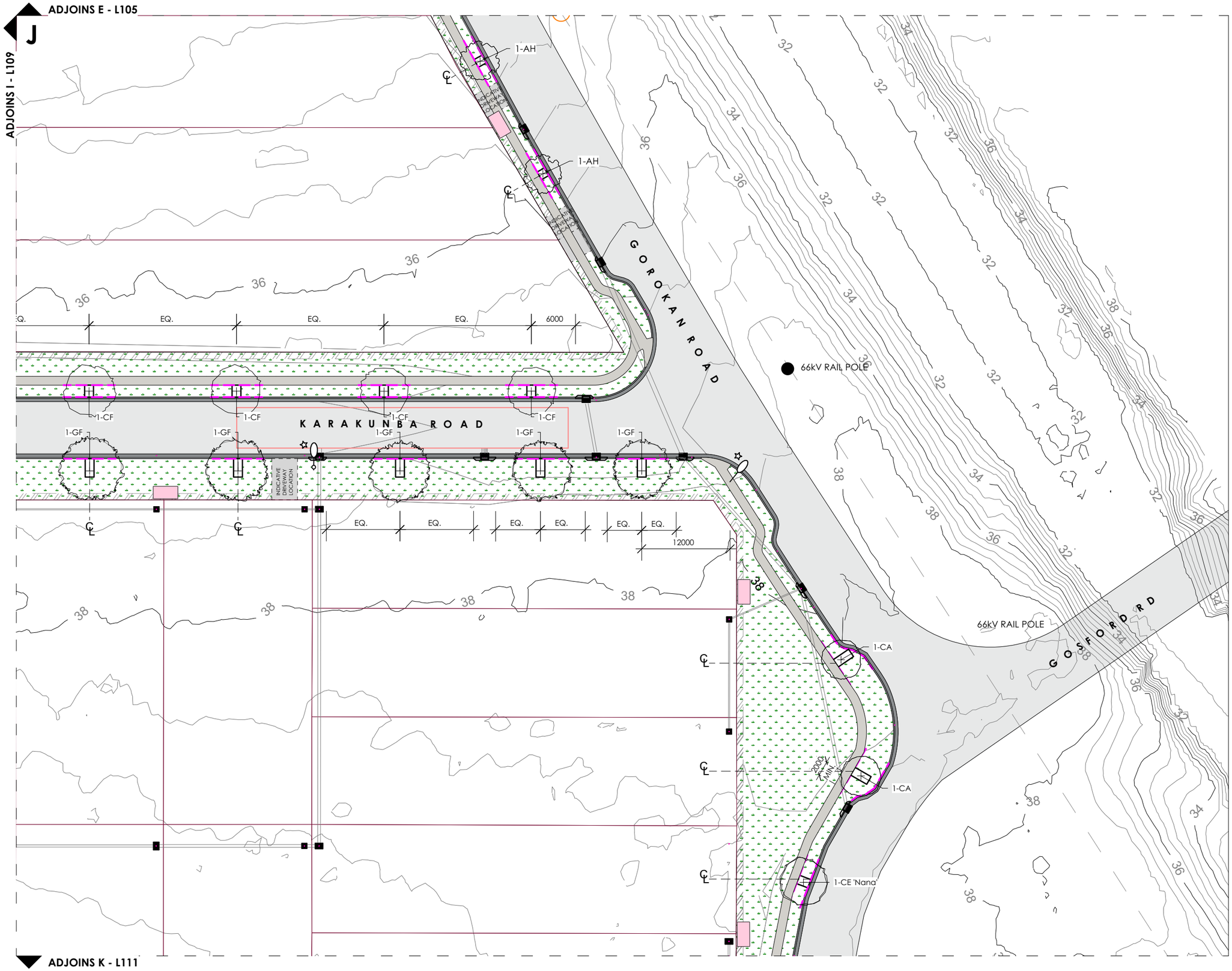

NEW TREE
GF - *GLOCHIDION FERDINANDI*

NEW TREE
CE - *CORYMBIA EXIMA 'NANA'*

NEW TREE
CF - *CORYMBIA FICIFOLIA*

NEW TREE
TL - *TRISTANIOPSIS LAURINA*

NEW TREE
CA - *CUPANIOPSIS ANACARDIOIDES*

NEW TREE
AH - *ANGOPHORA HISPIDA*

TIMBER EDGE & TREE GUARD
REFER DETAIL

ROOT CONTROL BARRIER
REFER TO SPEC.

LAMPPOST ELEC. ENGINEER'S SPEC.

NBN PIT TO ELEC. ENGINEER'S SPEC.

INDICATIVE EXISTING DRIVEWAY LOCATION - TBC

PEDESTRIAN PAVEMENT TO ENGINEER'S SPECIFICATION

NEW TURF OVER 100MM TOPSOIL. REFER TO SPEC.

ROAD VERGE EXISTING VEGETATION

BUSHFIRE ASSET PROTECTION ZONE TO BE MANAGED AS PER BUSHFIRE CONSULTANTS REPORT. IN GENERAL MAINTAIN A MIN. 2M CANOPY SEPERATION. NO TREE WITHIN 2M OF A ROOFLINE. TREES SHOULD HAVE LOWER LIMBS REMOVED UP TO A HEIGHT OF 2M ABOVE THE GROUND.

NOTE:
TYPICALLY 1 X TREE PER ALLOTMENT.
TREES TO BE CENTRED TO ALLOTMENT

EXCEPT
- NARROW LOTS TREES CENTRED TO BOUNDARY TO ALLOW SPACE FOR FUTURE DRIVEWAY
- TREES TO BE SET 3M OFF EXISTING DRIVEWAYS
- TREES TO BE SET 4M FROM CENTRE OF LIGHT POLE
- TREES TO BE SET 2M FROM STORMWATER INLETS

WHERE POSSIBLE RETAIN SIGNIFICANT EXISTING TREES.

REV	DATE	COMMENTS
B	9/4/20	90% ISSUE FOR CC
A	27/2/20	Concept Design

PROJECT:
WYEE WEST SUBDIVISION - STREET TREES/VERGE TURF

DRAWING:
LANDSCAPE PLAN

SITE:
CNR BUSHELLS RIDGE ROAD AND GOROKAN ROAD, WYEE WEST

CLIENT:
LAKE MACQUARIE CITY COUNCIL

WORK TO FIGURED DIMENSIONS IN PREFERENCE TO SCALE. CHECK DIMENSIONS, LEVELS ON SITE PRIOR TO ORDERING MATERIALS OR COMPLETION OF WORKSHOP DRAWINGS
12527.55 Wyee Subdivision - WD.vwx 9/4/20

DRAWN: AP / PW
DATE: 09.04.20
SCALE: 1.500@A3

JOB NUMBER: 12527.5
PHASE: CC
DWG No: L110
REV: B

DRAFT - 9/4/20

terras landscape architects
412 KING STREET NEWCASTLE NSW AUSTRALIA 2300
TERRAS.COM.AU PH: 49 294 926 FAX: 49 263 069

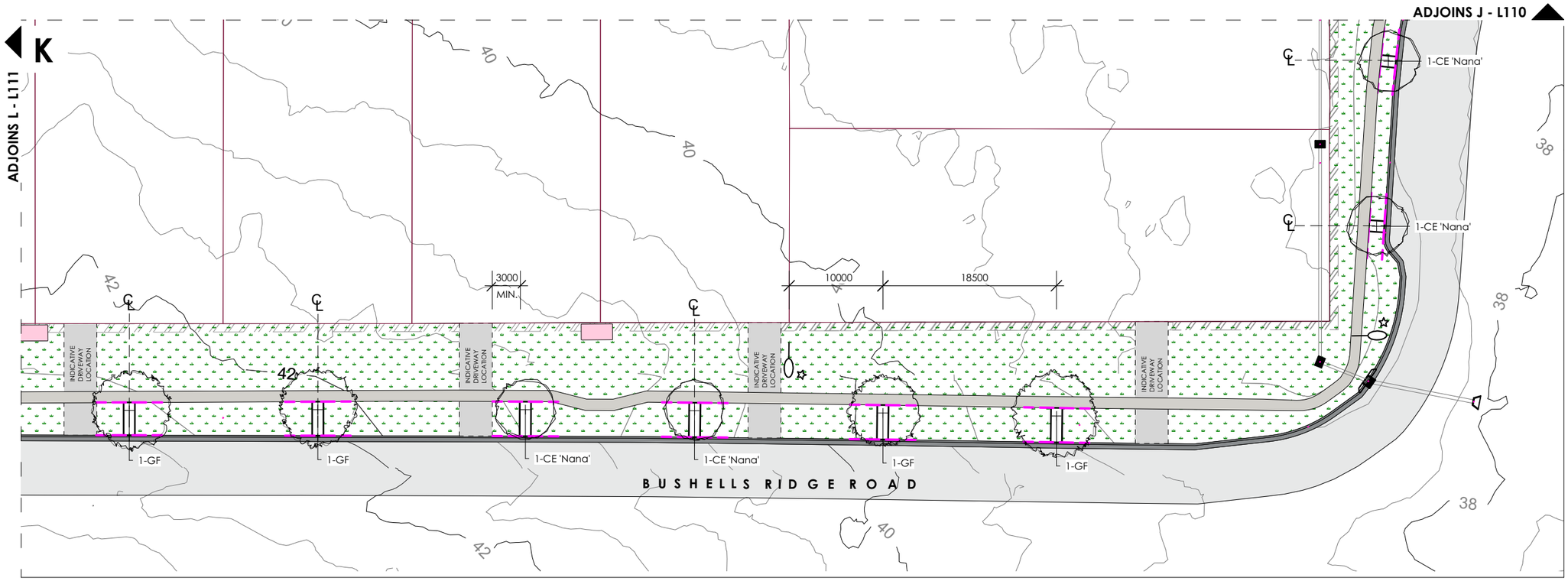

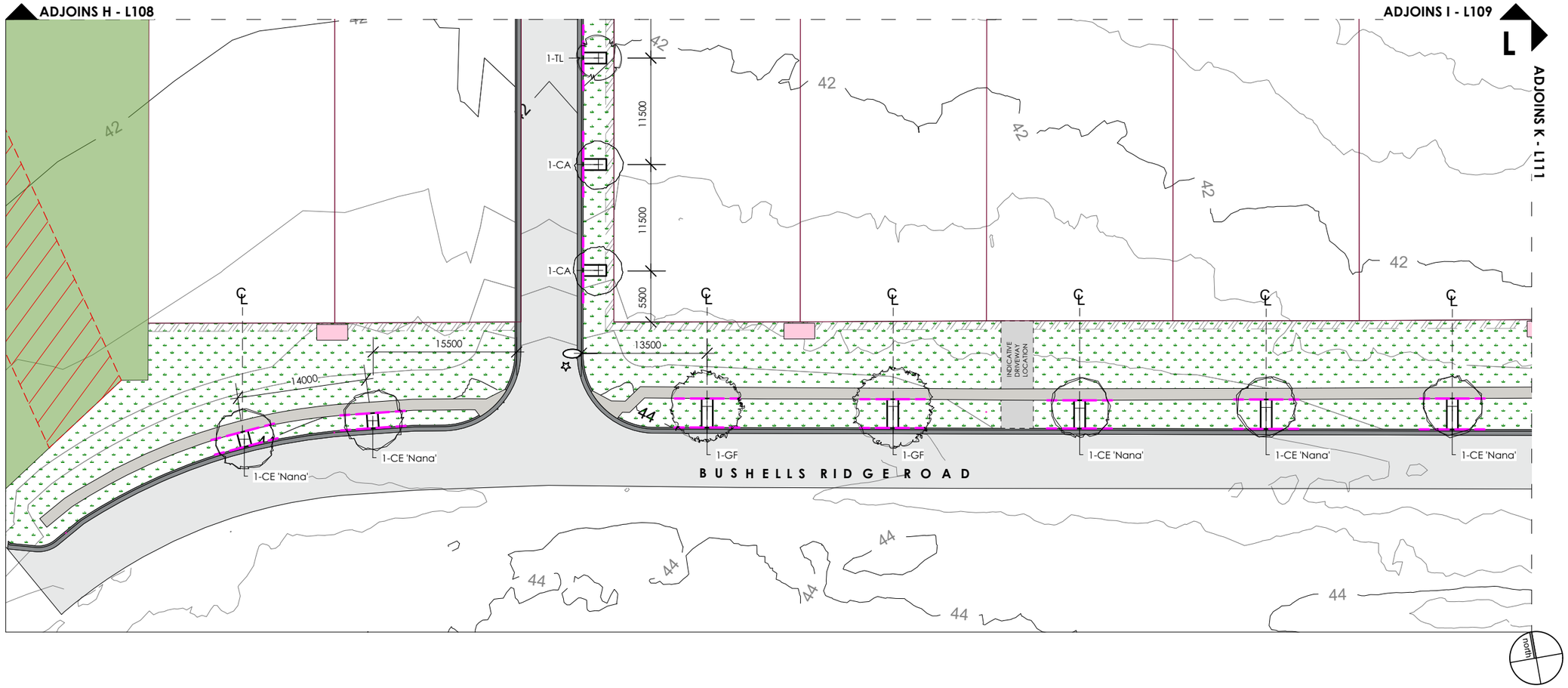

NEW TREE
GF - *GLOCHIDION FERDINANDI*

NEW TREE
CE - *CORYMBIA EXIMA 'NANA'*

NEW TREE
CF - *CORYMBIA FICIFOLIA*

NEW TREE
TL - *TRISTANIOPSIS LAURINA*

NEW TREE
CA - *CUPANIOPSIS ANACARDIOIDES*

NEW TREE
AH - *ANGOPHORA HISPIDA*

TIMBER EDGE & TREE GUARD
REFER DETAIL

ROOT CONTROL BARRIER
REFER TO SPEC.

LAMPPOST ELEC. ENGINEER'S SPEC.

NBN PIT TO ELEC. ENGINEER'S SPEC.

INDICATIVE EXISTING DRIVEWAY LOCATION - TBC

PEDESTRIAN PAVEMENT TO ENGINEER'S SPECIFICATION

NEW TURF OVER 100MM TOPSOIL. REFER TO SPEC.

ROAD VERGE EXISTING VEGETATION

BUSHFIRE ASSET PROTECTION ZONE TO BE MANAGED AS PER BUSHFIRE CONSULTANTS REPORT. IN GENERAL MAINTAIN A MIN. 2M CANOPY SEPERATION. NO TREE WITHIN 2M OF A ROOFLINE. TREES SHOULD HAVE LOWER LIMBS REMOVED UP TO A HEIGHT OF 2M ABOVE THE GROUND.

NOTE:
TYPICALLY 1 X TREE PER ALLOTMENT.
TREES TO BE CENTRED TO ALLOTMENT

EXCEPT
- NARROW LOTS TREES CENTRED TO BOUNDARY TO ALLOW SPACE FOR FUTURE DRIVEWAY
- TREES TO BE SET 3M OFF EXISTING DRIVEWAYS
- TREES TO BE SET 4M FROM CENTRE OF LIGHT POLE
- TREES TO BE SET 2M FROM STORMWATER INLETS

WHERE POSSIBLE RETAIN SIGNIFICANT EXISTING TREES.

REV	DATE	COMMENTS
B	9/4/20	90% ISSUE FOR CC
A	27/2/20	Concept Design

PROJECT:
WYEE WEST SUBDIVISION - STREET TREES/VERGE TURF

DRAWING:
LANDSCAPE PLAN

SITE:
CNR BUSHELLS RIDGE ROAD AND GOROKAN ROAD, WYEE WEST

CLIENT:
LAKE MACQUARIE CITY COUNCIL

WORK TO FIGURED DIMENSIONS IN PREFERENCE TO SCALE. CHECK DIMENSIONS, LEVELS ON SITE PRIOR TO ORDERING MATERIALS OR COMPLETION OF WORKSHOP DRAWINGS
12527.55 Wyee Subdivision - WD.vwx 9/4/20

DRAFT - 9/4/20

DRAWN: AP / PW
DATE: 09.04.20
SCALE: 1.500@A3

JOB NUMBER: 12527.5
PHASE: CC
DWG No: L111
REV: B

terras landscape architects
412 KING STREET NEWCASTLE NSW AUSTRALIA 2300
TERRAS.COM.AU PH: 49 294 926 FAX: 49 263 069